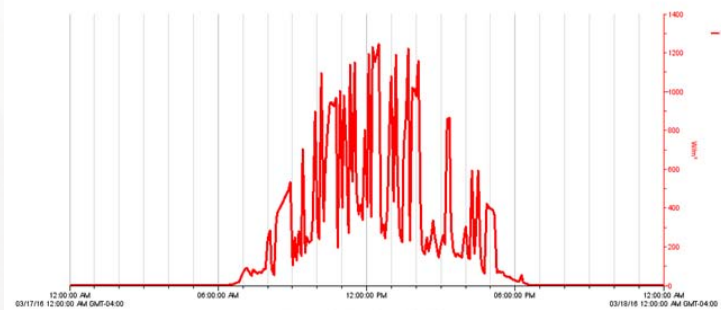
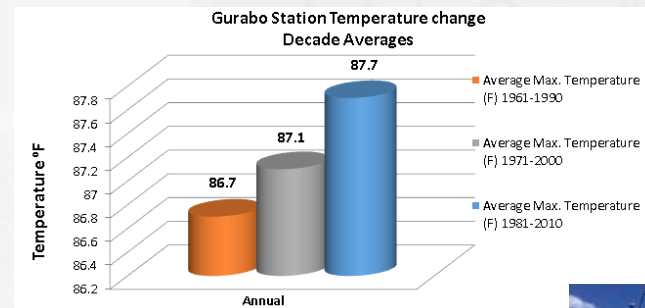


Estimating Evapotranspiration Using Pyranometer Sensor and Satellite GOES

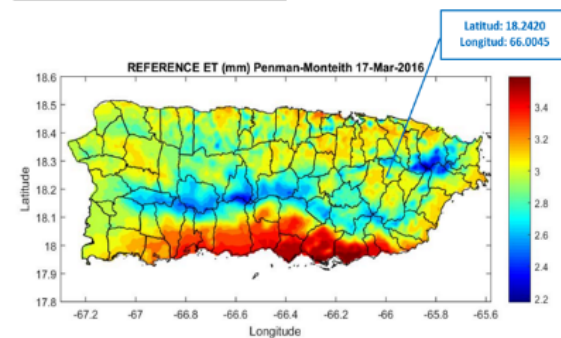
- ✓ Recording of climatological parameters
- ✓ Comparison of weather stations
- ✓ Estimation of evapotranspiration in the west and east of Puerto Rico
- ✓ Study of temperature rise and climate changes in Puerto Rico



Solar Radiation data from the weather station at Universidad del Turabo.



Visible channel of NOAA's GOES-13



Study of climate changes in Puerto Rico